PROFILO DI PROGETTO

PROFILO ATTUALE

FABBRICATI ESISTENTI

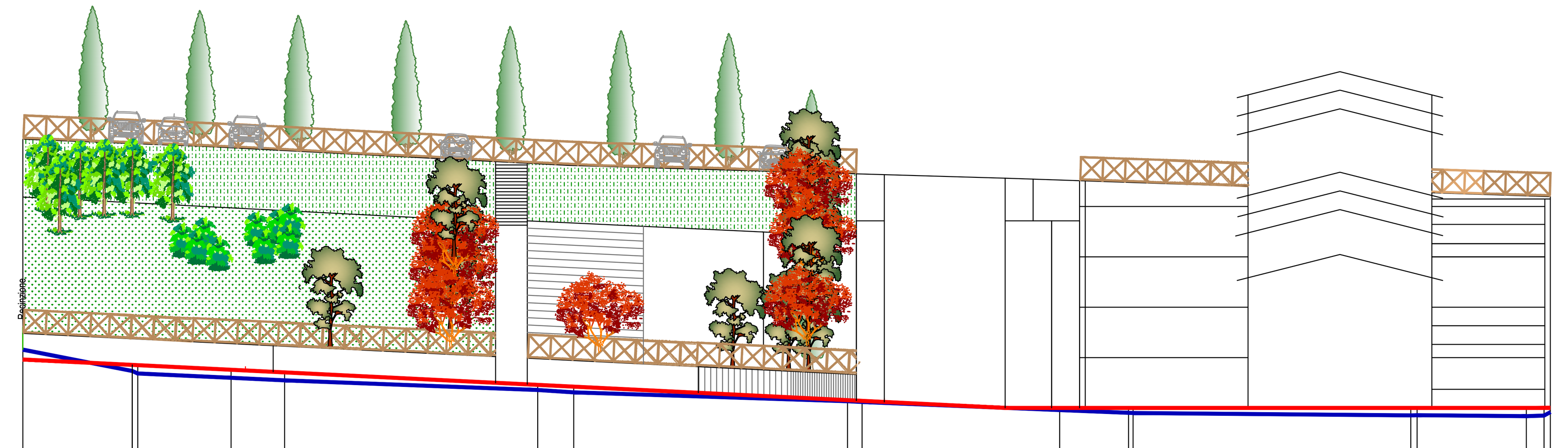

SEZIONE A-A

Scala orizz.	200
Scala verticale	200

180

Numero picchetto	Quote terreno	Distanze parziali	Distanze progressive
1			0
2	195.27	5.89	5.89
3	195.25	0.29	6.18
4	195.02	5.02	11.2
5	194.87	2.88	14.08
6	194.20	13.6	27.68
7	194.10	1.95	29.63
8	193.30	14.71	44.34
9	193.27	0.79	45.13
10	192.96	10.62	55.75
11	192.96	3.71	59.46
12	192.96	0.24	59.7
13	192.96	14.94	74.64
14	192.96	0.34	74.98
15	192.96	5.87	80.85
16	192.96	0.94	81.8
17	192.96	0.35	82.14

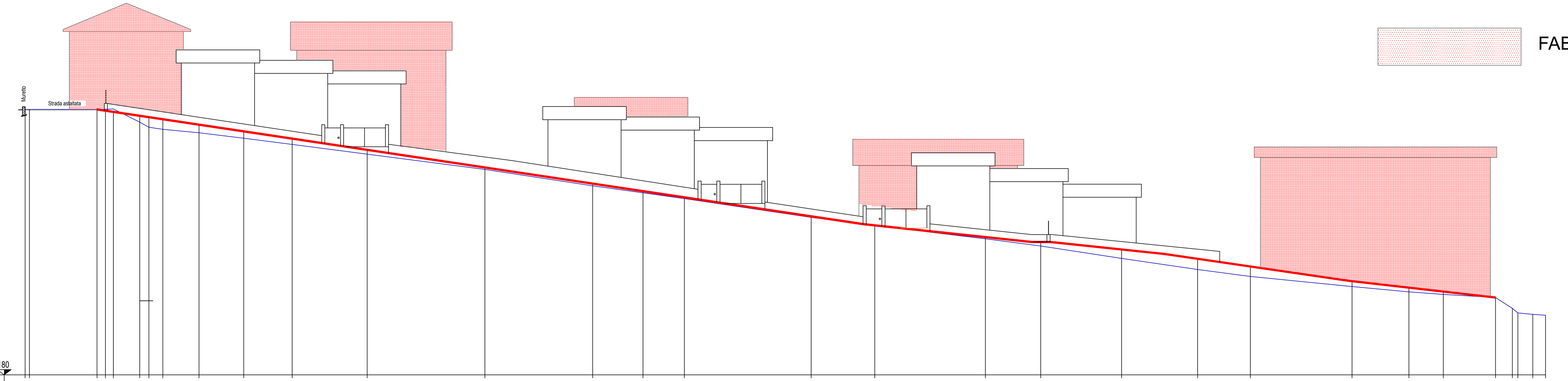

SEZIONE C-C

Scala orizz.	200
Scala verticale	200

180

Numero picchetto	Quote terreno	Distanze parziali	Distanze progressive
1	205.35		0
2	205.35	0.41	0.41
3	205.36	6.47	6.88
4	205.23	0.8	7.69
5	205.10	0.76	8.45
6	204.75	2.52	10.96
7	204.60	0.88	11.85
8	204.40	1.32	13.17
9	203.90	3.46	16.64
10	203.30	4.28	20.92
11	202.60	4.63	25.55
12	201.50	7.18	32.73
13	199.80	11.26	43.99
14	198.26	10.31	54.3
15	197.54	4.81	59.11
16	196.83	3.96	63.07
17	195.04	12.13	75.19
18	194.25	6.09	81.28
19	193.15	10.58	91.86
20	192.69	5.29	97.15
21	191.97	7.74	104.89
22	191.08	7.28	112.17
23	190.34	5.05	117.21
24	188.94	9.72	126.93
25	188.32	5.44	132.37
26	187.95	3.29	135.67
27	187.38	4.99	140.66
28	186.35	1.61	142.27
29	185.92	0.53	142.8
30	185.78	1.42	144.22
31	185.69	1.23	145.45

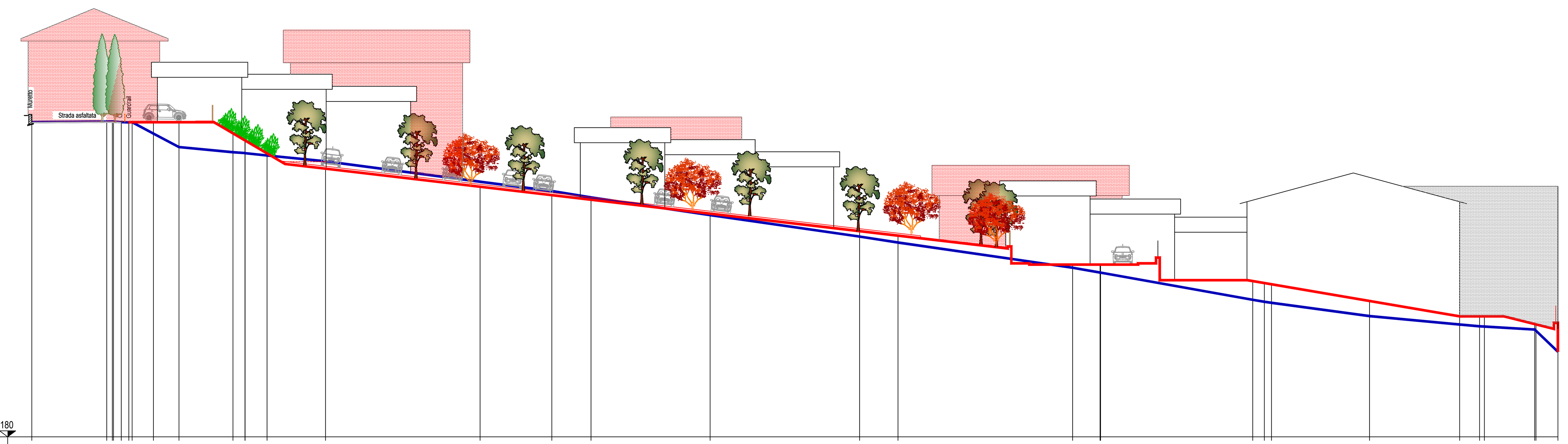

SEZIONE B-B

Scala orizz.	200
Scala verticale	200

180

Numero picchetto	Quote terreno	Distanze parziali	Distanze progressive
1	206.08		0
2	206.12	6.22	6.22
3	206.12	0.46	6.68
4	206.12	0.1	6.78
5	206.08	0.64	7.42
6	206.05	0.62	8.04
7	206.07	0.28	8.32
8	206.06	1.77	10.09
9	206.06	2.11	12.2
10	205.14	4.48	16.68
11	204.55	1	17.67
12	204.55	0.02	17.69
13	203.48	1.82	19.51
14	202.22	4.84	24.35
15	200.72	12.82	37.17
16	200.02	5.95	43.12
17	199.64	3.25	46.37
18	198.50	9.87	56.24
19	197.00	12.4	68.64
20	196.70	3.19	71.82
21	194.30	14.47	86.3
22	194.30	2.27	88.57
23	194.30	0.04	88.61
24	192.90	12.62	101.23
25	192.74	0.97	102.2
26	192.64	0.59	102.79
27	191.25	8.12	110.91
28	190.00	7.47	118.38
29	190.00	1.66	120.04
30	190.00	0.4	120.44
31	189.30	4.17	124.61
32	189.15	0.11	124.72
33	188.90	1.81	126.53

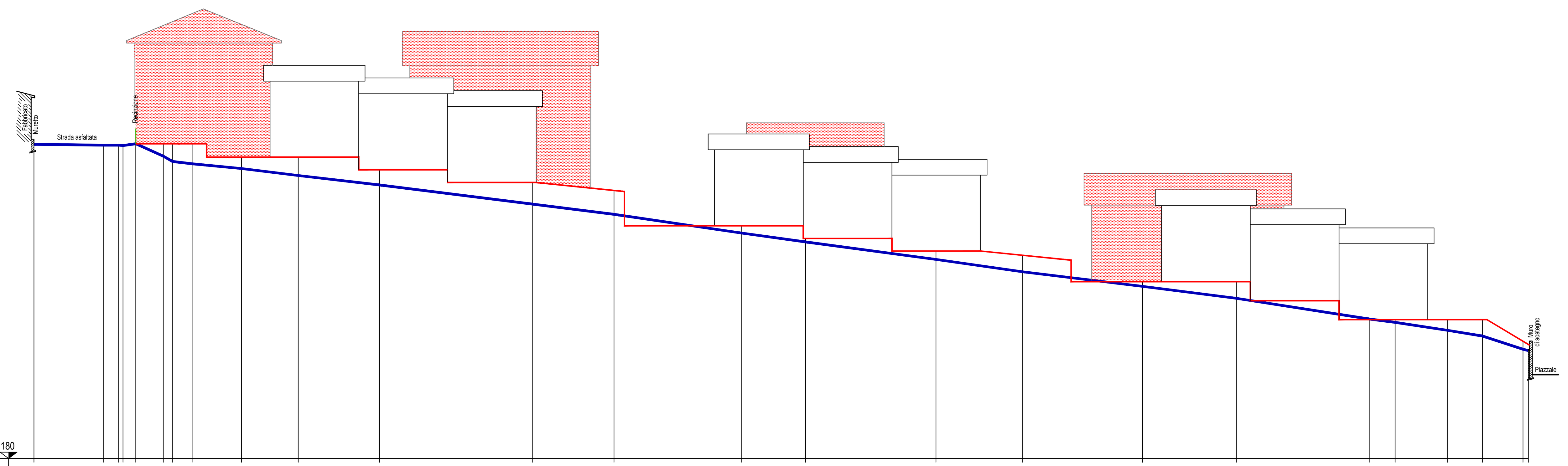

SEZIONE D-D

Scala orizz.	200
Scala verticale	200

180

Numero picchetto	Quote terreno	Distanze parziali	Distanze progressive
1	204.8		0
2	204.74	5.47	5.47
3	204.74	1.22	6.69
4	204.74	0.33	7.03
5	204.74	1.01	8.04
6	204.74	2.17	10.21
7	204.74	0.74	10.95
8	203.27	1.53	12.48
9	203.80	3.9	16.38
10	203.80	4.47	20.85
11	202.80	6.41	27.26
12	201.80	12.09	39.35
13	201.15	6.42	45.77
14	198.40	10.04	55.81
15	197.40	5.07	60.88
16	196.40	10.28	71.16
17	196.04	6.82	77.98
18	193.95	9.49	87.46
19	193.95	7.4	94.86
20	190.95	10.48	105.35
21	190.95	2.05	107.39
22	190.95	4.14	111.53
23	190.95	2.75	114.28
24	189.25	3.2	117.48
25	188.52	0.42	117.9

INQUADRAMENTO DEL RILIEVO

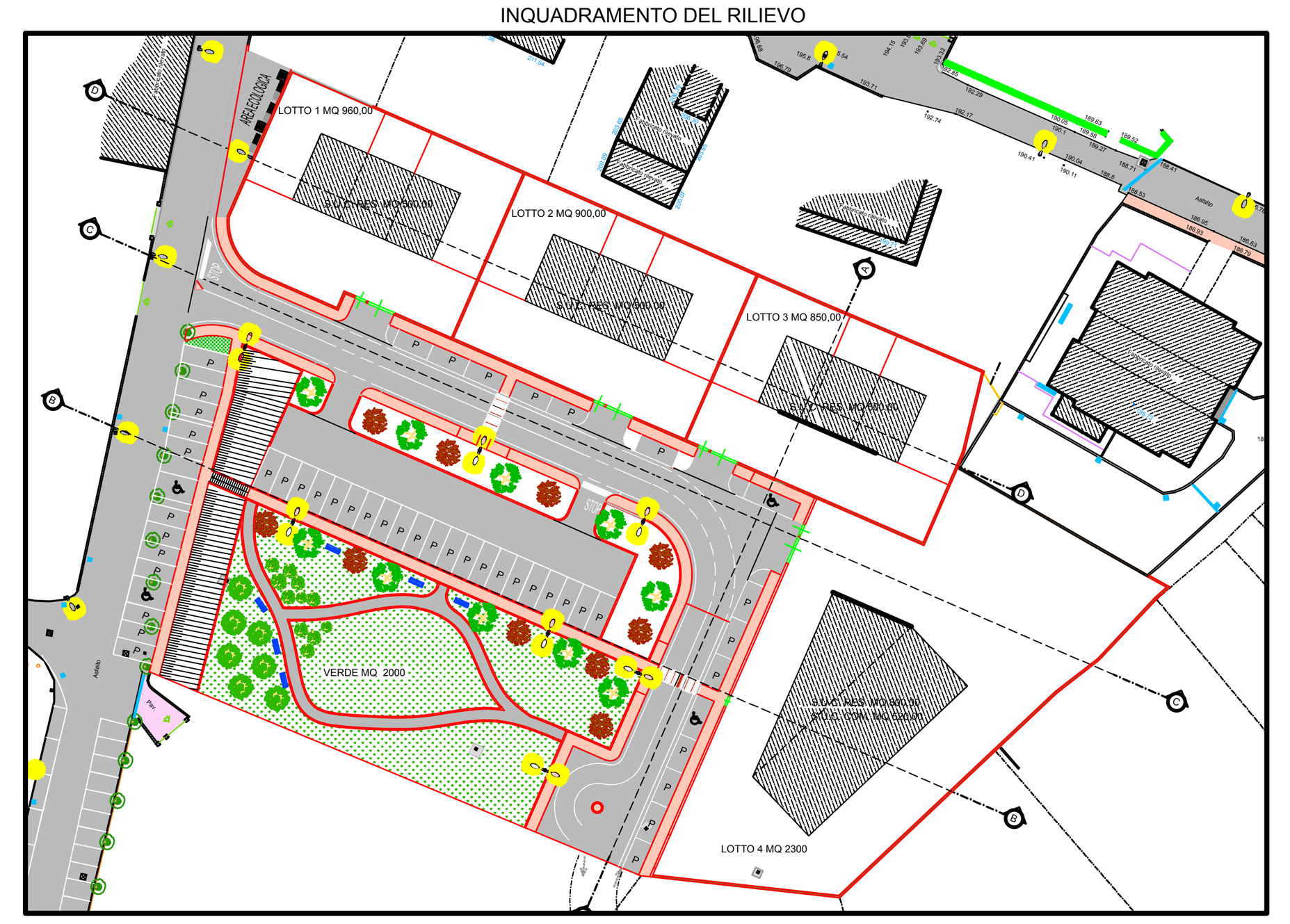

COMUNE DI TORGIANO — FG. 28 PART. 2369 e altre — SCALA A VISTA

Geom. Cecchetti Cristian
Sede Op. - Corso Vittorio Emanuele II n. 42 - 06089 - Torgiano - Perugia
Cell. 333 4282785 - email cristiancecchetti@gmail.com

Arch. Pecci Tatiana
Sede Op. - Via Cavour n. 15 - Gubbio - Perugia
Cell. 335 493689 - email tatpecci@libero.it

Geom. Nobilini Luca
Sede Op. - Corso Vittorio Emanuele II n. 42 - 06089 - Torgiano - Perugia
Cell.3939624591 - email nobilini@gmail.com

COMUNE DI TORGIANO

COMPARTO RU8 - ORCIDI

Loc.	C.T.	Committente
Torgiano	Fg. 28 Part. 2369 e altre	ORCIDI

Descrizione: PROFILI TERRENO ATTUALE E PROGETTO

Tav. 2

Scala : | GIUGNO 2017

REV. 007 - 28.03.2017